

Roadblocks to Seagrass Recovery

Seagrass Recovery Potential Model for Panhandle Estuaries

Seagrass Cover Change St. Joseph Bay



What These Data Show

Description:

This dataset shows the seagrass cover change for the Florida panhandle estuaries: Big Lagoon, Choctawhatchee Bay, Pensacola Bay, Perdido Bay, Santa Rosa Sound, Saint Andrew Bay, and Saint Joseph Bay. The cover change was completed using seagrass cover maps for 1950, 1992, 2002/2003, 2010/2011, 2015, and 2017.

Credits:

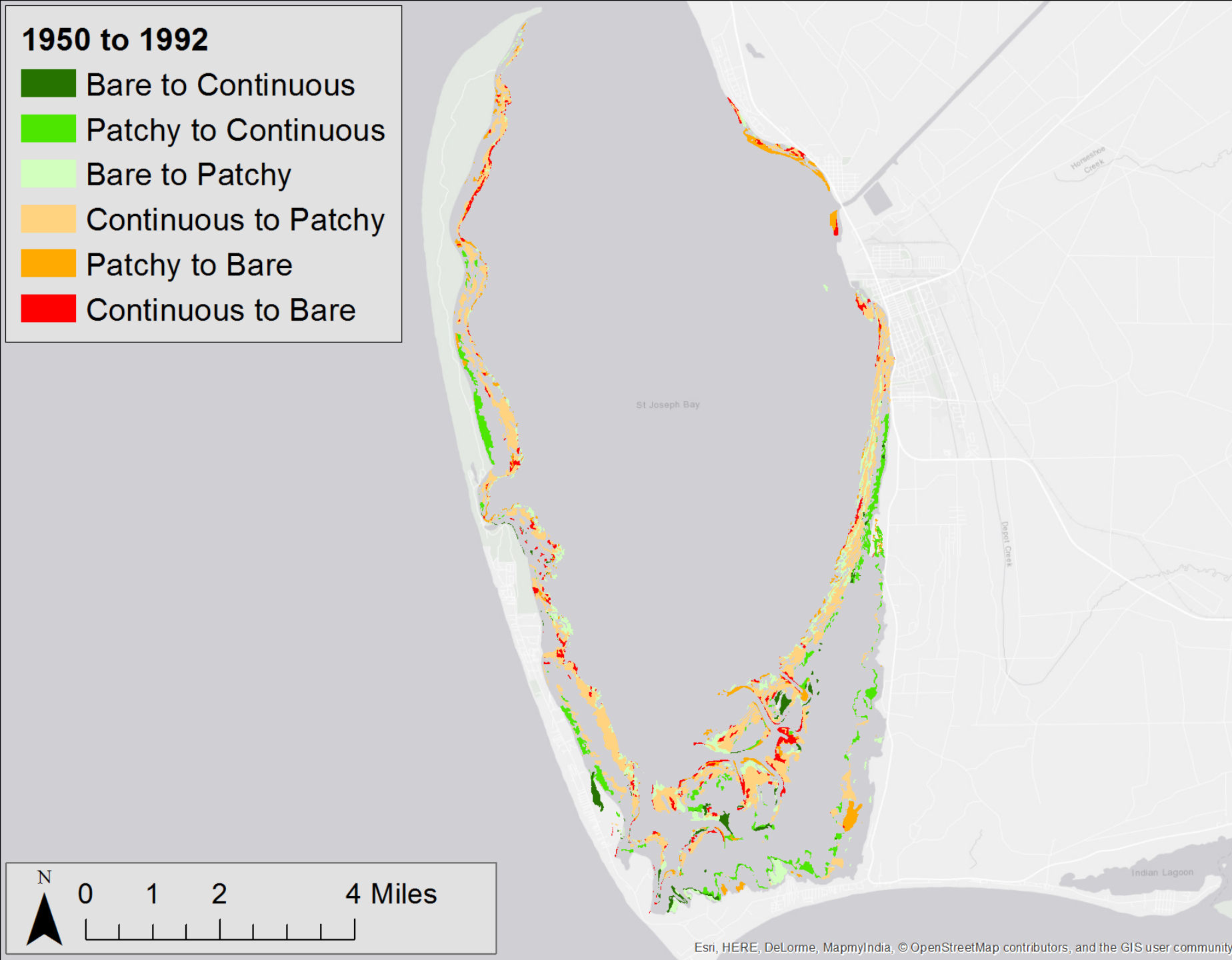
This project was funded through the National Fish and Wildlife Foundation Gulf Environmental Benefit Fund.

Seagrass Cover Change

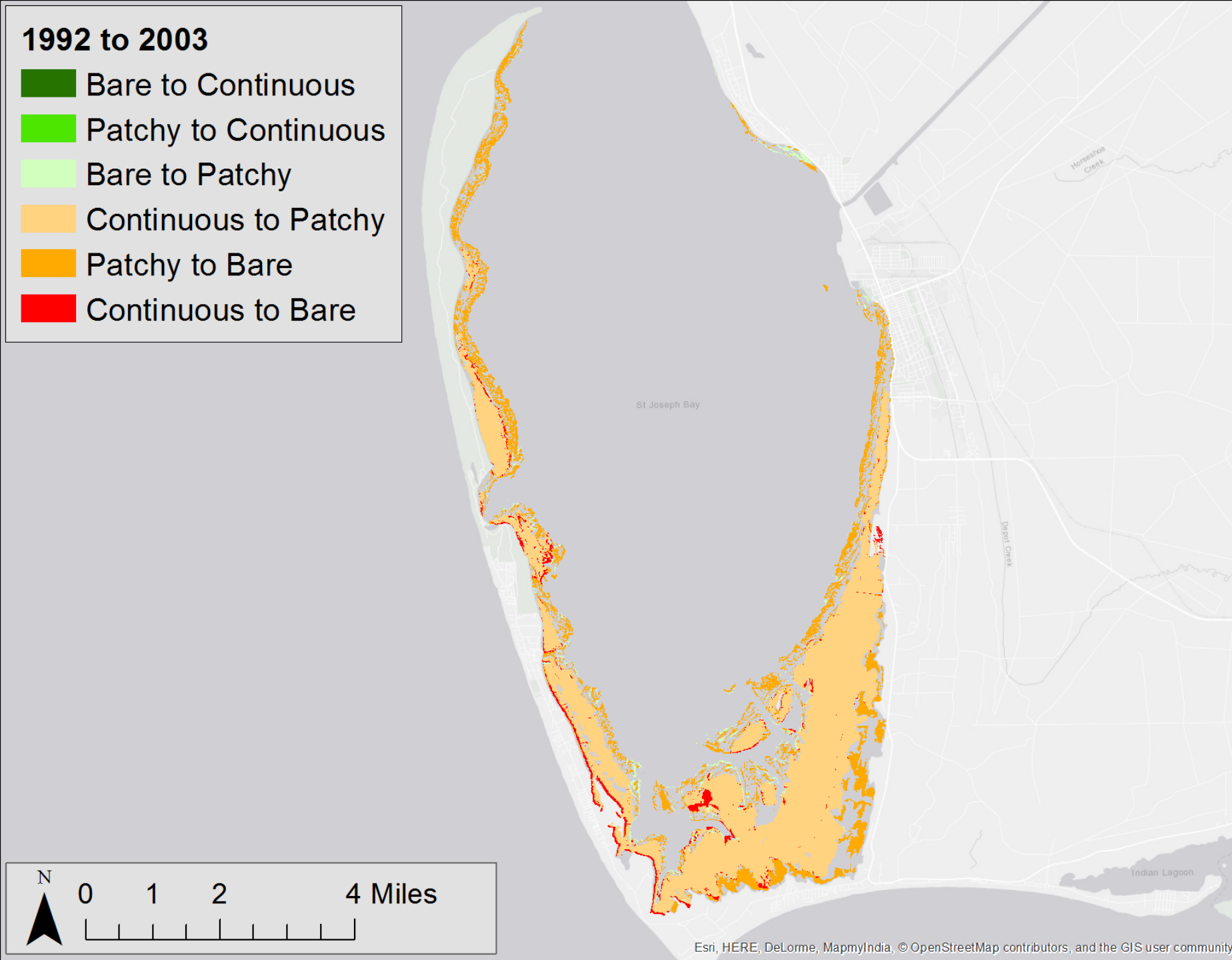
Estuary	Seagrass	1950	1992	2003	2010	2015	2017
St. Joseph Bay	Continuous	6577	5272	1	6849	7113	6873
	Patchy	2375	3739	7122	1435	481	706
	<i>Total</i>	<i>8952</i>	<i>9011</i>	<i>7123</i>	<i>8284</i>	<i>7594</i>	<i>7579</i>

**Values are in acres.*

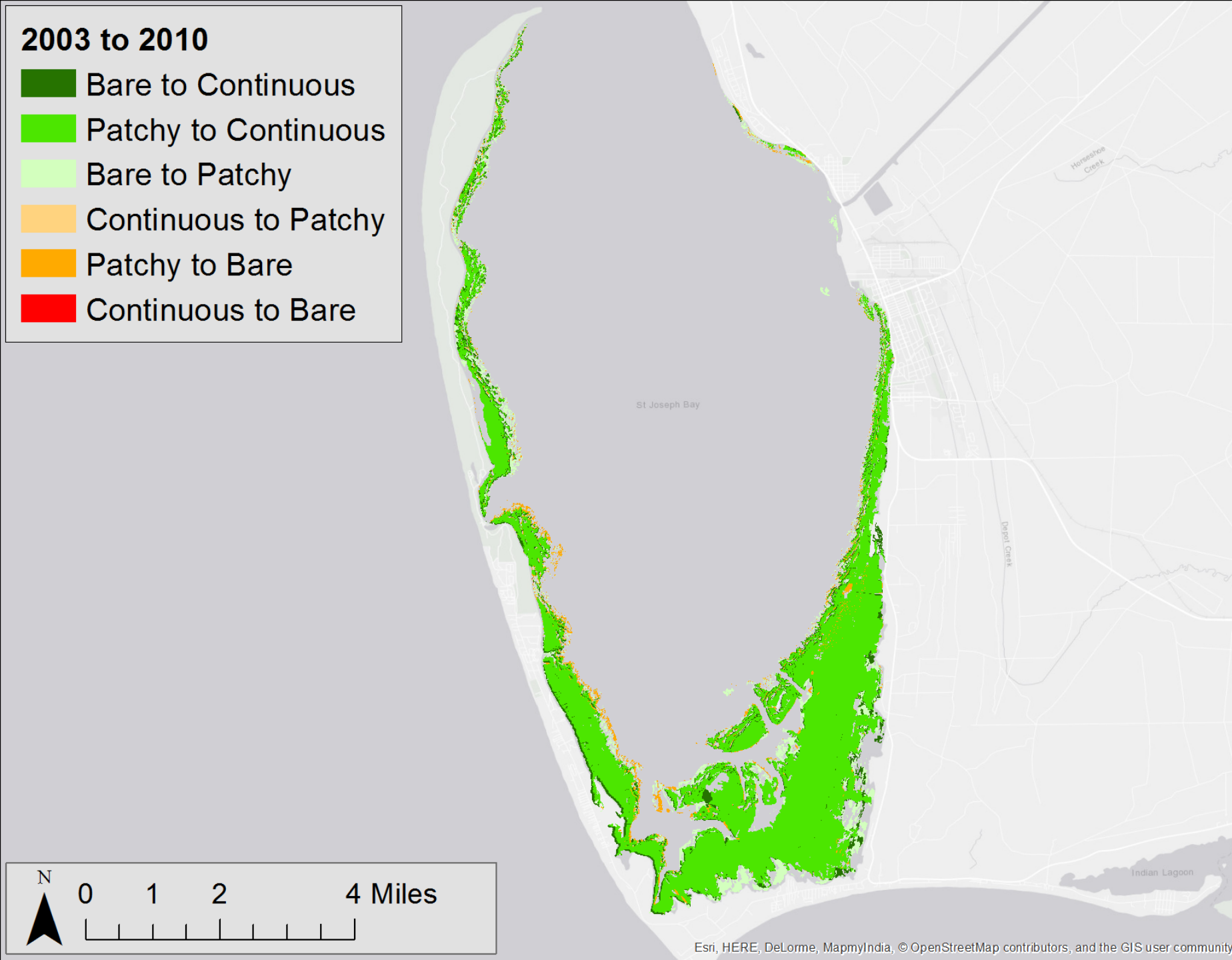
St. Joseph Bay 1950 to 1992



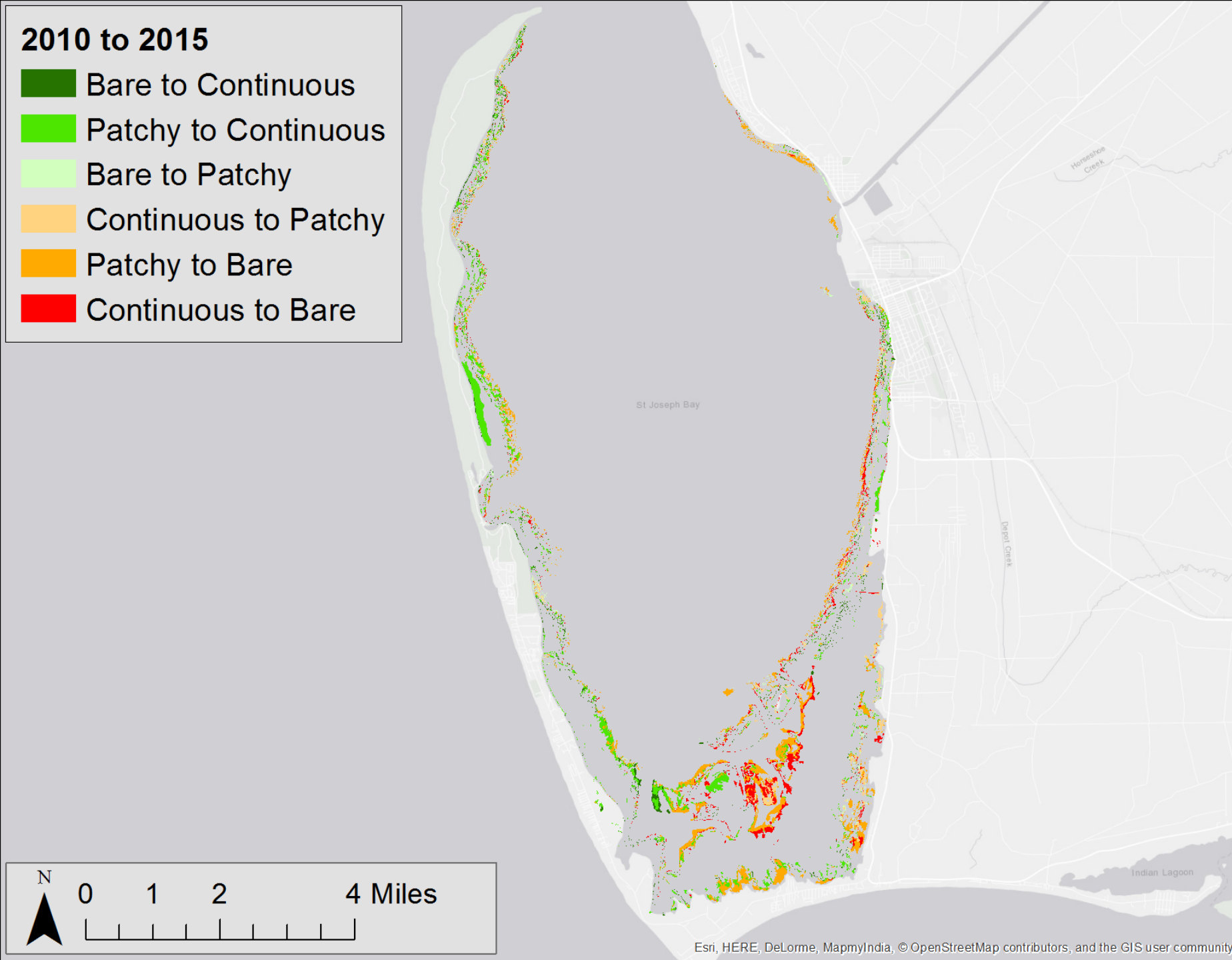
St. Joseph Bay 1992 to 2003



St. Joseph Bay 2003 to 2010



St. Joseph Bay 2010 to 2015



St. Joseph Bay 2015 to 2017

